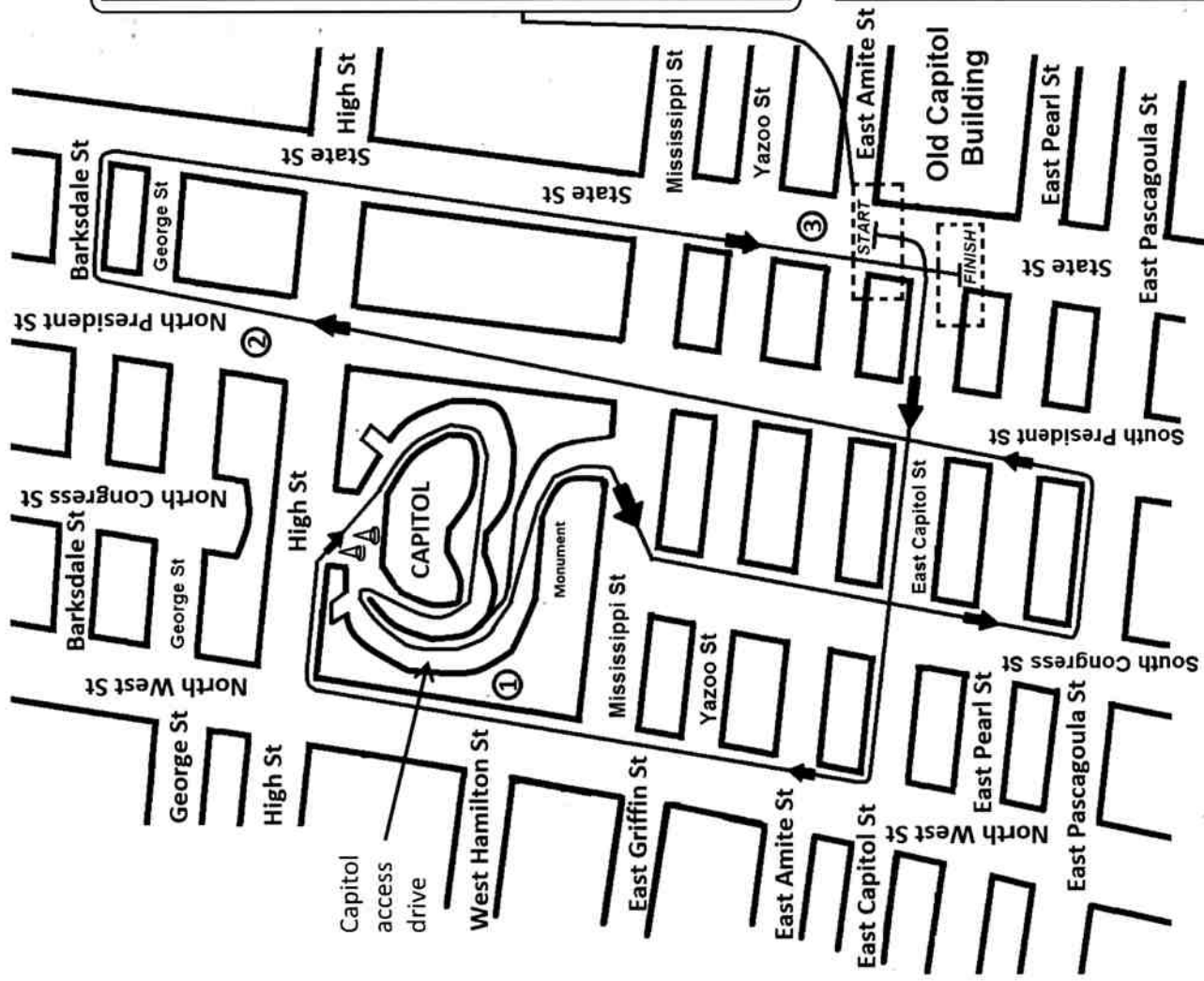
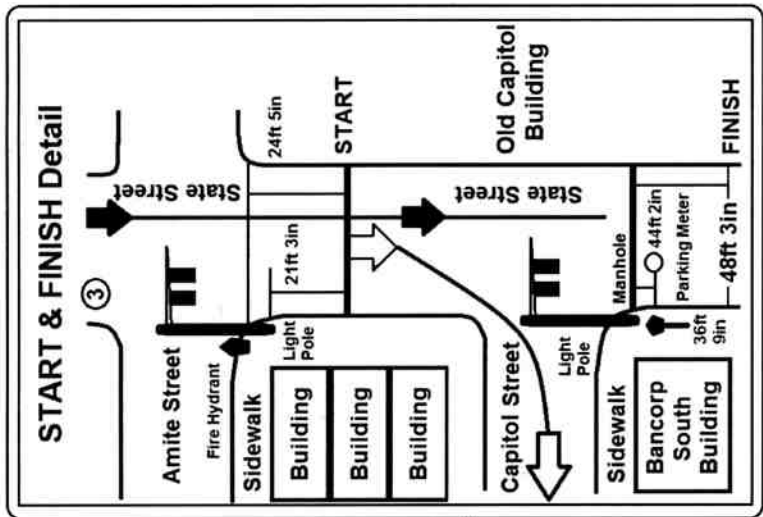


# Susan G. Komen 5K

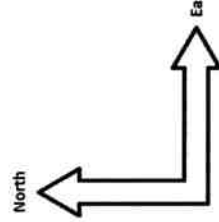
Jackson, MS



Measured by Caleb Hammons on January 22, 2011



LEGEND	
	Directional arrow
	Mile Split
	Detail View



### List of Measured Points

<b>START</b>	On State Street, 21 feet 3 inches south of the light pole at the intersection of State Street and Amite Street. The light pole is on the south corner of Amite Street. 24 feet 5 inches south of the fire hydrant next to that light pole.
<b>MILE 1</b>	67 feet 1 inch west of the grated drain on the north side of the drive. 41 feet 7 inches east of the light lamp on the north side of the drive. Between the Representative Piggott and Representative Carrie signs and west of the monument and iron bell.
<b>MILE 2</b>	Parallel to the south edge of the grated drain located on the east sidewalk of North President Street. 38 feet 4 inches from the light pole 54727.65659 on the east side of the road. North of the North President Street and High Street intersection.
<b>MILE 3</b>	51 feet North of the light pole at the intersection of State Street and Amite Street. The light pole is on the north corner of Amite Street.
<b>FINISH</b>	On State Street, 48 feet 3 inches south of the stop light pole located at intersection of Capitol Street and State Street. The pole is on the south corner of Capitol Street next to the Bancorp South building. 44 feet 2 inch south of manhole in the southbound lane of State Street. 36 feet 9 inches south of the blue handicap parking meter.